

GPS NAVIGATOR

NAVIGON 8100T



A NEW DIMENSION IN NAVIGATION

- > Extra-wide 4.8" Touchscreen
- > Panorama View 3D
- > Free Real-Time Traffic Updates for Life²
- > Voice Destination Entry
- > Reality View™ Pro
- > Lane Assistant Pro
- > Bluetooth® Hands-Free Calling³
- > Text-to-Speech Voice Guidance
- > Exit Guide
- > ZAGAT® Ratings and Reviews



NAVIGON

And the world is yours

NAVIGON 8100T

A GPS Masterpiece



REALITY VIEW PRO

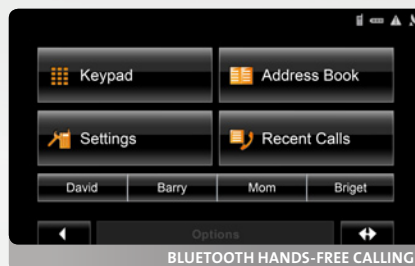
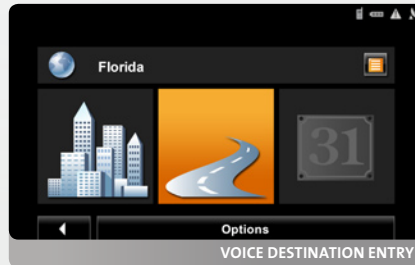
A GORGEOUS 4.8" DISPLAY WITH FREE TRAFFIC AND PANORAMA VIEW 3D

NAVIGON takes its love for design to a new level with the NAVIGON 8100T. Nothing in the category comes close. Masterfully crafted with a brushed-metal exterior, the NAVIGON 8100T sports an extra-large 4.8" touchscreen that serves as the perfect frame for an uncompromising, feature-rich navigation experience.

The NAVIGON 8100T brings an unmatched 3D experience to navigation with Panorama View 3D. This feature provides geographic guidance complete with rolling hills and digital elevations.

What's more, the NAVIGON 8100T offers Free Real-Time Traffic Updates for Life—alerting you automatically of traffic issues ahead and rerouting you with the touch of a button. Voice Destination Entry allows you to simply enter addresses by voice while Bluetooth® Hands-Free and Reality View™ Pro make navigating the road ahead easier and less stressful.


Along with a host of other category-leading features, the NAVIGON 8100T is based on NAVIGON's newest generation software, making it a top performer in its class and a perfect blend of style, substance, performance and precision.



PANORAMA VIEW 3D

3D NAVIGON brings a new dimension to the navigation experience with Panorama View 3D. The road ahead is displayed with surrounding landscapes and rolling digital elevations.

FREE REAL-TIME TRAFFIC UPDATES

 Free Real-Time Traffic Updates re-route you around traffic congestion with color-coded incident icons, traffic flow data, and more. Only NAVIGON makes traffic updates this easy.²


VOICE DESTINATION ENTRY

Now you can enter your street address by talking to the device. It's that simple.

REALITY VIEW™ PRO

PRO Never miss another exit. Next generation Reality View™ Pro offers 3D images with road sign text of complex interchanges and now includes exits.

BLUETOOTH® HANDS-FREE

 Bluetooth® provides easy one-touch calling and access to your cell phone contact list.³

EXIT GUIDE

NAVIGON's Exit Guide lets you search upcoming exits for restaurants, gas stations, hotels, and more—and with one click, gets you where you want to go.

LANE ASSISTANT PRO

PRO Next generation Lane Assistant Pro guides you to the best lane to be in with clear lane maps.

DIRECTHELP™

With DirectHelp™, push a button and get instant directions and phone numbers to emergency and roadside services.

ZAGAT® RATINGS AND REVIEWS

Z Millions of points of interest—plus easy access to ZAGAT® rated restaurants, hotels, nightclubs, and more.

ALSO WITH:

- > Advanced Text-to-Speech Voice Guidance
- > Speed Assistant
- > Multi-Destination Trip Planning
- > Automatic Standby Feature
- > Auto Day/Night Mode

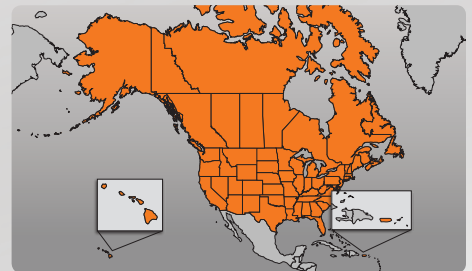


EXIT GUIDE



ONLY THE NAVIGON 8100T
FEATURES A REVOLUTIONARY ONE-CLICK MOUNT
WITH INTEGRATED CHARGER

MAP COVERAGE



U.S., Canada, Puerto Rico, U.S. Virgin Islands

WHAT'S INCLUDED

The NAVIGON 8100T comes preloaded with software & maps, SD Card, car mount, adapter for dashboard mounting (plastic disk), car charger, Quick Start Guide, Warranty and Safe Operation Tips.

SPECIFICATIONS

- > Samsung 2443 533 MHz processor
- > 4.8" touchscreen with 16:9 aspect ratio
- > Fully integrated SiRF StarIII GPS chip
- > SD card with preloaded software and maps
- > 512 MB ROM/128 MB RAM
- > Integrated traffic receiver and antenna²
- > Non-removable 1500 mAh lithium ion battery
- > Dual microphone input for noise cancellation
- > Measures 5.3" x 3.3" x 0.9", weighs 9.4 oz
- > Microsoft® Windows® CE 5.0

OPTIONAL ACCESSORIES AND SERVICES



NAVIGON
FreshMaps
Updates you can trust.

- > Accessorize with NAVIGON FreshMaps and you will keep your map data current for three years¹
- > Adapters, Chargers



© 2008, NAVIGON Inc. The information contained herein is subject to change without notice. NAVIGON is a U.S. registered trademark of NAVIGON Inc. All other trademarks are of their respective companies. 1) NAVIGON FreshMaps is not part of this product; A separate purchase is required. NAVIGON FreshMaps is subject to separate terms and conditions included in the license agreement. For further information, go to www.navigon.com. 2) NAVIGON's traffic updates are currently available in 95 markets in the U.S. and Canada. The service is only available where Total Traffic Network RDS-TMC coverage exists. Coverage areas can expand or change without notice. Service is available for the life of the product as long as coverage exists. 3) Requires compatible handset with Bluetooth® HFP 2.0 profile. Certain Bluetooth® features may not be supported by all compatible Bluetooth®-enabled devices, and/or the functionality of such features may be limited in certain devices, or by certain wireless carriers. Contact your wireless carrier or handset manufacturer about feature availability and functionality.



NAVIGON

www.navigon.com